



Beaufort County Public Works
Stormwater Infrastructure
Project Summary

Project Summary: Oyster Street

Activity: Routine/Preventive Maintenance

Duration: 10/23/18-03/19/19

Narrative Description of Project:

Project improved 2,097 L.F. of drainage system. Grubbed and cleared 466 L.F. of workshelf. Removed blockage from flowline. Cleaned out 261 L.F. of channel and 1,371 L.F. of roadside ditch. Installed (1) access pipe and rip rap. Jetted (2) driveway pipes and 260 L.F. of channel pipe. Handseeded and hydroseeded for erosion control.


2019-528 / Oyster Street

	Labor Hours	Labor Cost	Equipment Cost	Material Cost	Contractor Cost	Indirect Labor	Total Cost
AUDIT / Audit Project	2.0	\$43.58	\$0.00	\$0.00	\$0.00	\$0.00	\$43.58
CCO / Channel - cleaned out	114.0	\$3,071.36	\$679.96	\$202.97	\$0.00	\$1,297.80	\$5,252.09
CPJ / Channel Pipe - Jetted	8.0	\$178.24	\$153.28	\$56.60	\$0.00	\$114.72	\$502.84
DEBRIS / Debris Removal	70.0	\$1,810.70	\$1,025.74	\$381.57	\$0.00	\$687.40	\$3,905.41
DPJT / Driveway Pipe - Jetted	12.0	\$267.36	\$229.92	\$53.93	\$0.00	\$172.08	\$723.29
HAND / HANDSEEDDED	15.0	\$425.40	\$18.00	\$274.20	\$0.00	\$128.25	\$845.85
HAUL / Hauling	135.5	\$2,908.02	\$2,059.00	\$1,871.11	\$0.00	\$570.92	\$7,409.04
PP / Project Preparation	20.0	\$428.50	\$38.40	\$29.70	\$0.00	\$132.30	\$628.90
PRRECON / Project Reconnaissance	4.0	\$167.80	\$7.20	\$7.92	\$0.00	\$59.82	\$242.74
PS / Push up soil	20.0	\$481.80	\$355.31	\$47.06	\$0.00	\$276.50	\$1,160.67
RB / Remove blockage from flowline	20.0	\$423.75	\$43.08	\$30.29	\$0.00	\$148.50	\$645.62
RSDCL / Roadside Ditch - Cleanout	60	\$1,392.10	\$301.59	\$49.74	\$0.00	\$685.30	\$2,428.73
WSGRB / Workshelf - Grubbed	120	\$3,386.30	\$852.82	\$243.70	\$0.00	\$1,100.40	\$5,583.22
WSL / Workshelf - Level	128	\$2,960.24	\$1,068.35	\$277.23	\$0.00	\$1,220.68	\$5,526.50
2019-528 / Oyster Street Sub Total	728.5	\$17,945.15	\$6,832.65	\$3,526.02	\$0.00	\$6,594.67	\$34,898.48
Grand Total	728.5	\$17,945.15	\$6,832.65	\$3,526.02	\$0.00	\$6,594.67	\$34,898.48

Before

During

After





Project: Oyster Street Map #1

Activity: Routine/ Preventive Maintenance














Project #: 2019-528

Township/SW Dist: Bluffton/4

Completed: March 2019

Legend

Drainage Type

-  Access Pipe
-  Bleeder Pipe
-  Channel Pipe
-  Channel
-  Stream
-  Crossline Pipe
-  Driveway Pipe
-  Lateral
-  Lateral Pipe
-  River
-  Road Pipe
-  Roadside
-  Roadside Pipe



1 inch = 120 feet

Prepared By: BC Stormwater Management Utility

Date Print: 06/20/19

File: C:\project summaries map\Oyster Street Map #1_2019-528

Project: Oyster Street Map #2

Activity: Routine/ Preventive Maintenance

Project #: 2019-528

Township/SW Dist: Bluffton/4

Completed: March 2019



Legend	
Drainage Type	
	Access Pipe
	Bleeder Pipe
	Channel Pipe
	Channel
	Stream
	Crossline Pipe
	Driveway Pipe
	Lateral
	Lateral Pipe
	River
	Road Pipe
	Roadside
	Roadside Pipe



1 inch = 120 feet

Prepared By: BC Stormwater Management Utility
 Date Print: 06/24/19
 File: C:\project summaries map\Oyster Street Map #2_2019-528

Project: Oyster Street Map #3

Activity: Routine/ Preventive Maintenance

Project #: 2019-528

Township/SW Dist: Bluffton/4

Completed: March 2019



Legend	
Drainage Type	
	Access Pipe
	Bleeder Pipe
	Channel Pipe
	Channel
	Stream
	Crossline Pipe
	Driveway Pipe
	Lateral
	Lateral Pipe
	River
	Road Pipe
	Roadside
	Roadside Pipe



1 inch = 120 feet

Prepared By: BC Stormwater Management Utility
 Date Print: 06/24/19
 File: C:\project summaries map\Oyster Street Map #3_2019-528



Project: Oyster Street Map #4

Activity: Routine/ Preventive Maintenance














Project #: 2019-528

Township/SW Dist: Bluffton/4

Completed: March 2019

Legend

Drainage Type

-  Access Pipe
-  Bleeder Pipe
-  Channel Pipe
-  Channel
-  Stream
-  Crossline Pipe
-  Driveway Pipe
-  Lateral
-  Lateral Pipe
-  River
-  Road Pipe
-  Roadside
-  Roadside Pipe



1 inch = 120 feet

Prepared By: BC Stormwater Management Utility

Date Print: 06/20/19

File: C:\project summaries map\Oyster Street Map #4_2019-528